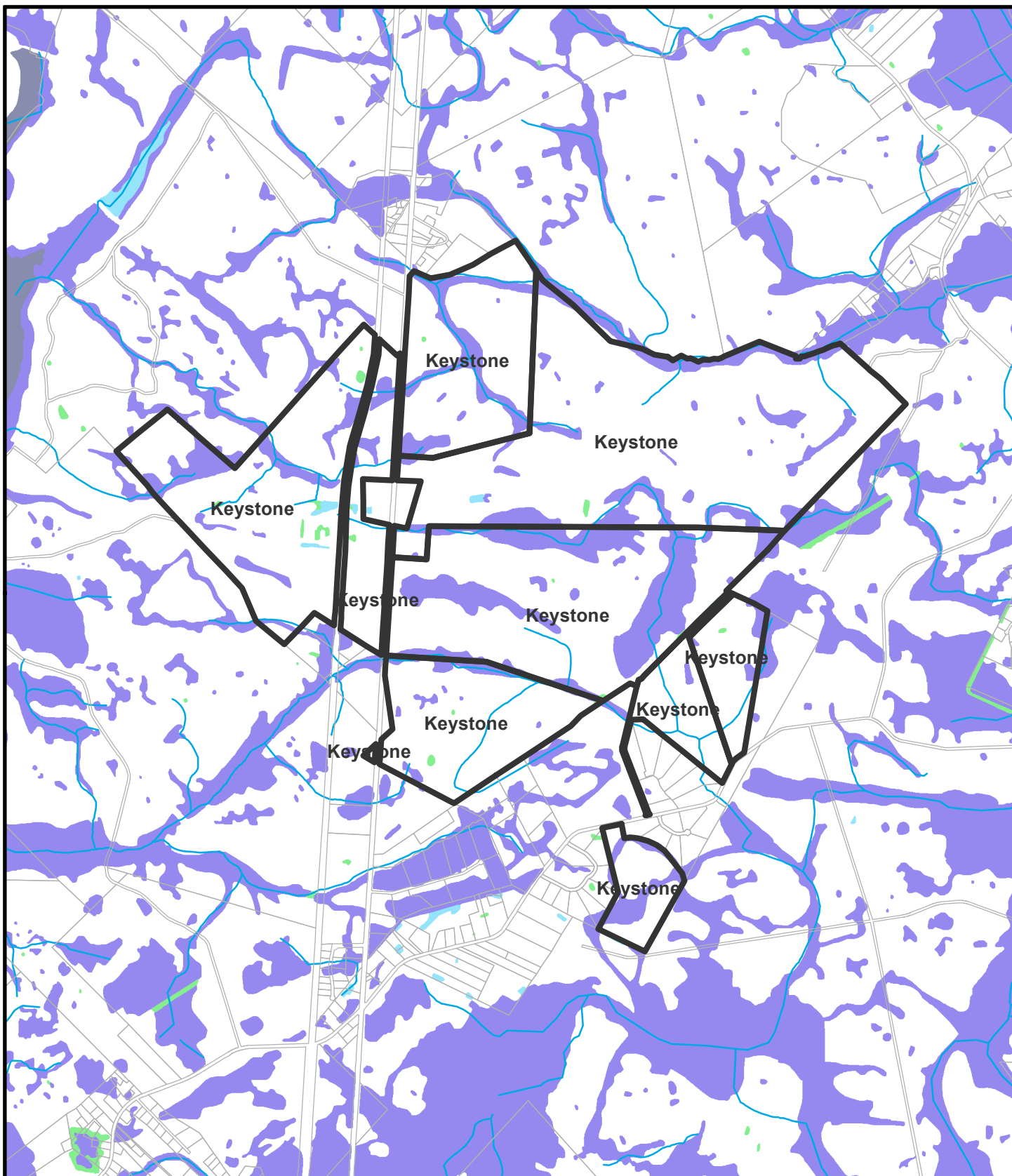


## Wetland Impact Mitigation Cumbe Tracts

0 0.125 0.25 0.5 0.75 1 Miles



- |                                   |                 |
|-----------------------------------|-----------------|
| Streams                           | Freshwater Pond |
| Estuarine and Marine Deepwater    | Lake            |
| Estuarine and Marine Wetland      | Other           |
| Freshwater Emergent Wetland       | Riverine        |
| Freshwater Forested/Shrub Wetland |                 |

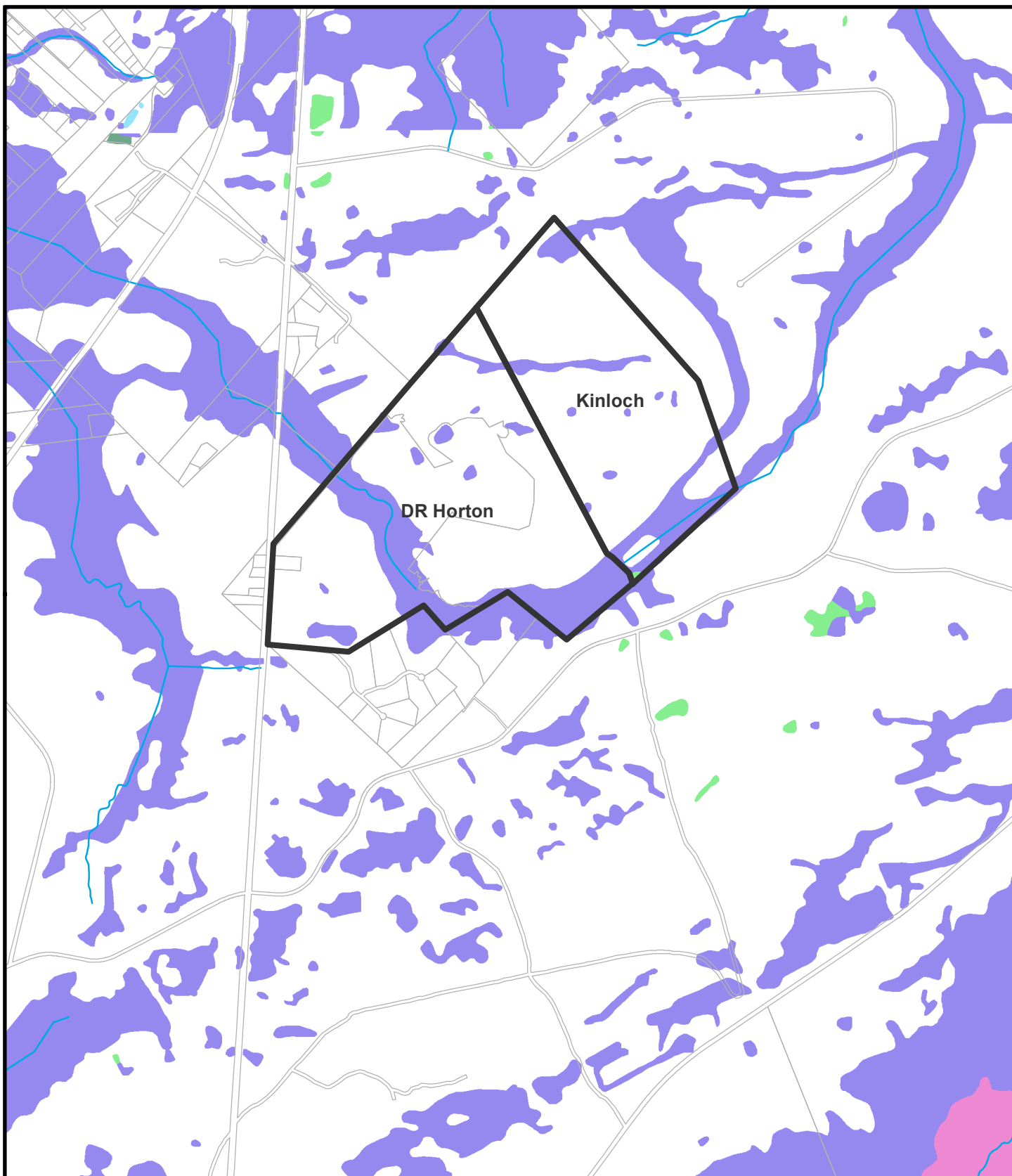


## Wetland Impact Mitigation Keystone Tracts

0 0.15 0.3 0.6 0.9 1.2  
Miles



- |                                   |                 |
|-----------------------------------|-----------------|
| Streams                           | Freshwater Pond |
| Estuarine and Marine Deepwater    | Lake            |
| Estuarine and Marine Wetland      | Other           |
| Freshwater Emergent Wetland       | Riverine        |
| Freshwater Forested/Shrub Wetland |                 |

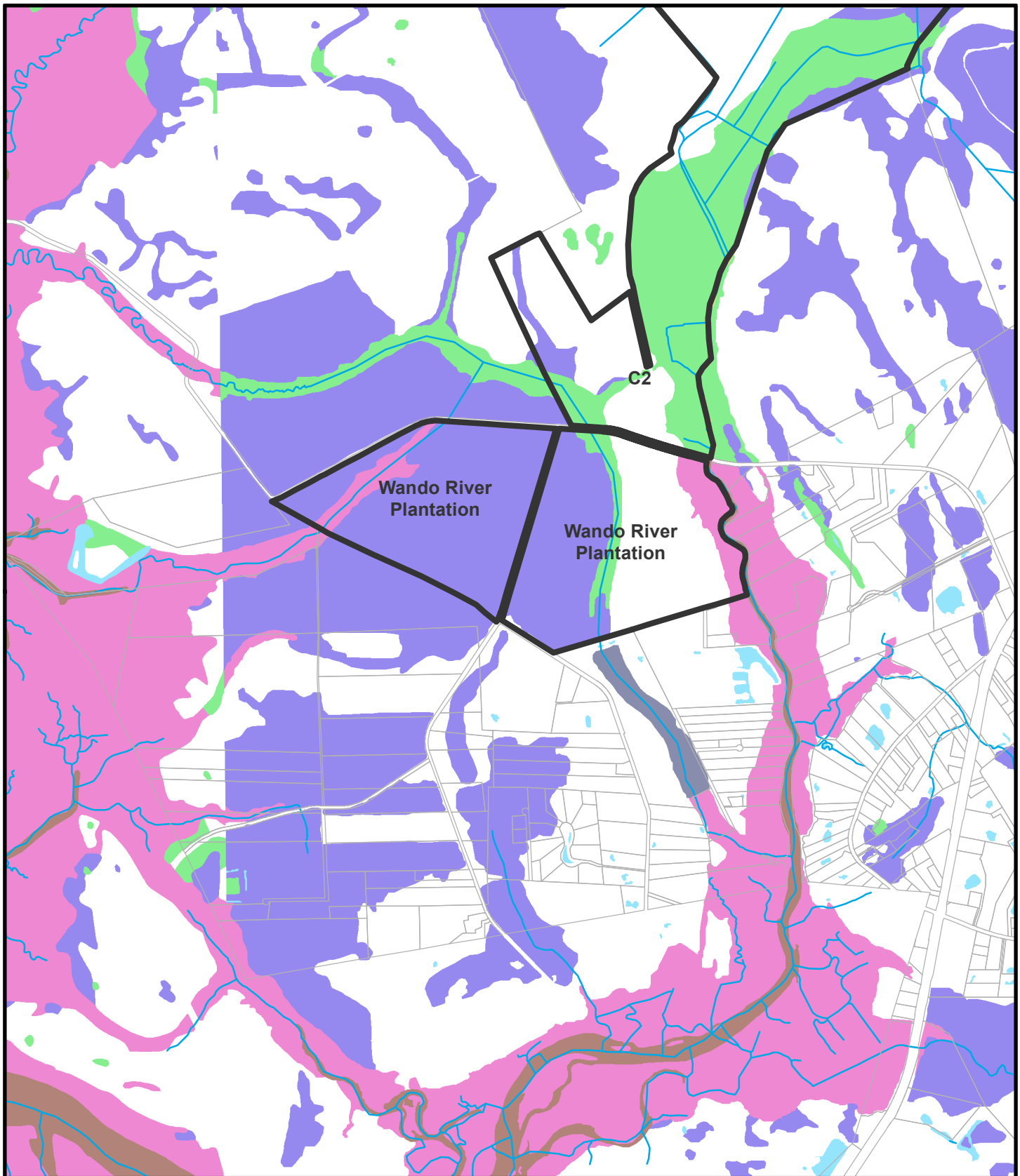


## Wetland Impact Mitigation Kinloch & DR Horton Tracts

0 0.125 0.25 0.5 0.75 1 Miles



- |                                   |                 |
|-----------------------------------|-----------------|
| Streams                           | Freshwater Pond |
| Estuarine and Marine Deepwater    | Lake            |
| Estuarine and Marine Wetland      | Other           |
| Freshwater Emergent Wetland       | Riverine        |
| Freshwater Forested/Shrub Wetland |                 |

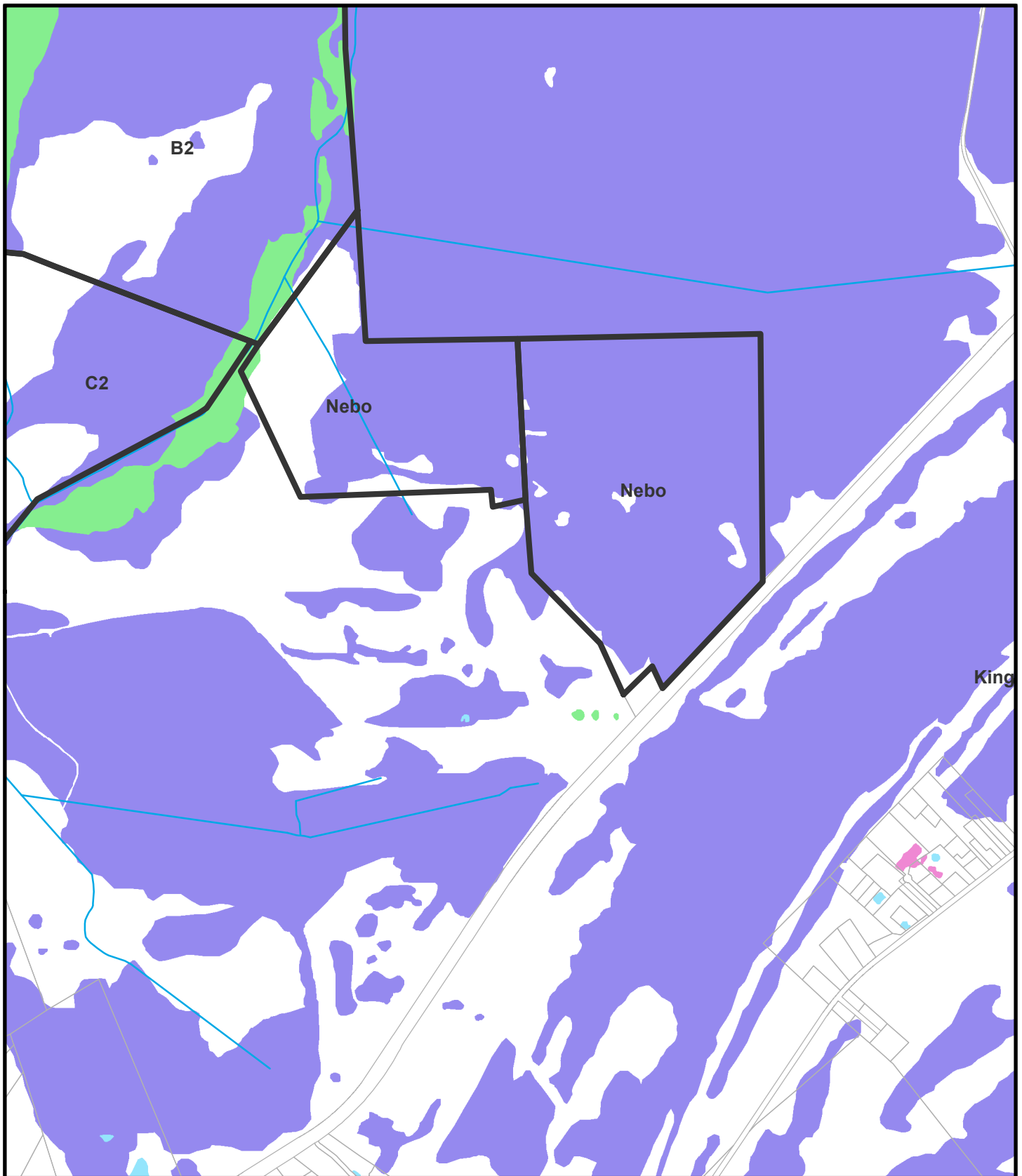


## Wetland Impact Mitigation Wando River Plantation Tracts

0 0.125 0.25 0.5 0.75 1 Miles



- |                                   |                 |
|-----------------------------------|-----------------|
| Streams                           | Freshwater Pond |
| Estuarine and Marine Deepwater    | Lake            |
| Estuarine and Marine Wetland      | Other           |
| Freshwater Emergent Wetland       | Riverine        |
| Freshwater Forested/Shrub Wetland |                 |

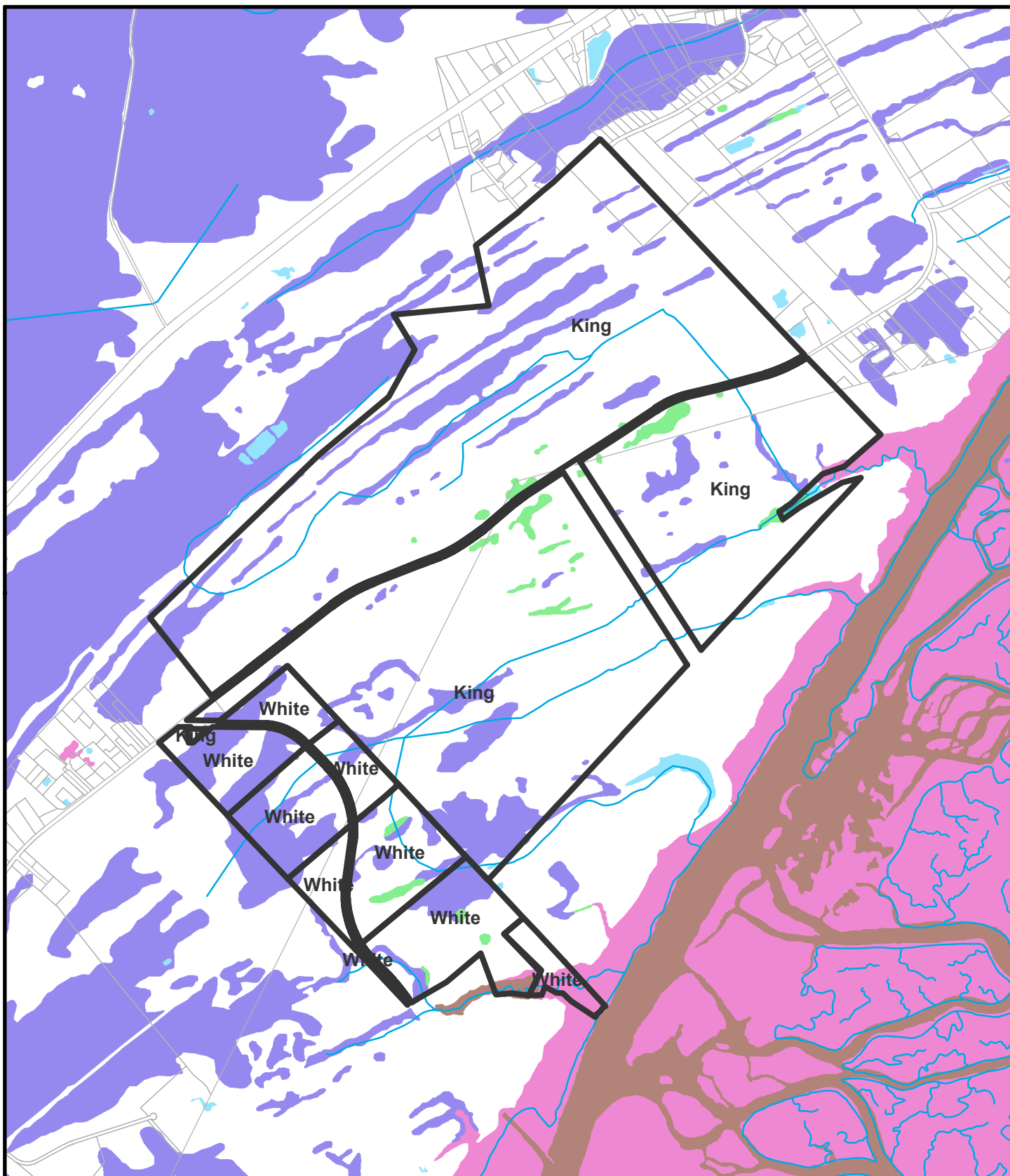


## Wetland Impact Mitigation Nebo Tracts

0 0.075 0.15 0.3 0.45 0.6  
Miles



- |                                   |                 |
|-----------------------------------|-----------------|
| Streams                           | Freshwater Pond |
| Estuarine and Marine Deepwater    | Lake            |
| Estuarine and Marine Wetland      | Other           |
| Freshwater Emergent Wetland       | Riverine        |
| Freshwater Forested/Shrub Wetland |                 |

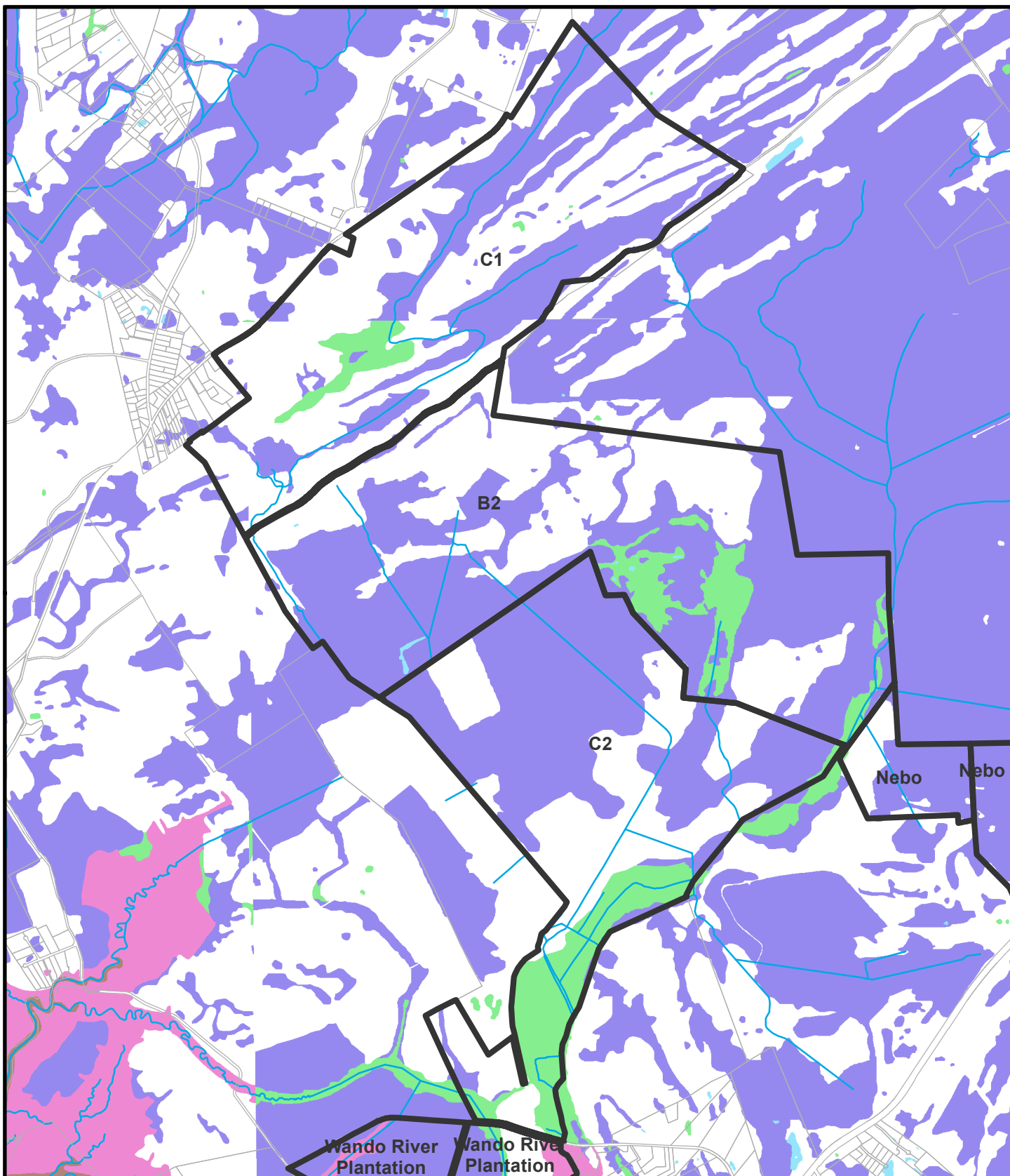


## Wetland Impact Mitigation King & White Tracts

0 0.125 0.25 0.5 0.75 1 Miles



- |                                   |                 |
|-----------------------------------|-----------------|
| Streams                           | Freshwater Pond |
| Estuarine and Marine Deepwater    | Lake            |
| Estuarine and Marine Wetland      | Other           |
| Freshwater Emergent Wetland       | Riverine        |
| Freshwater Forested/Shrub Wetland |                 |



## Wetland Impact Mitigation C1, B2, C2 Tracts

- |                                   |                 |
|-----------------------------------|-----------------|
| Streams                           | Freshwater Pond |
| Estuarine and Marine Deepwater    | Lake            |
| Estuarine and Marine Wetland      | Other           |
| Freshwater Emergent Wetland       | Riverine        |
| Freshwater Forested/Shrub Wetland |                 |